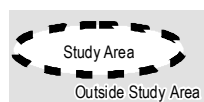


**CARDINAL-HICKORY CREEK
ALTERNATIVE CORRIDORS
CLAYTON AND
DUBUQUE COUNTY, IOWA**

ALTERNATIVE CORRIDORS



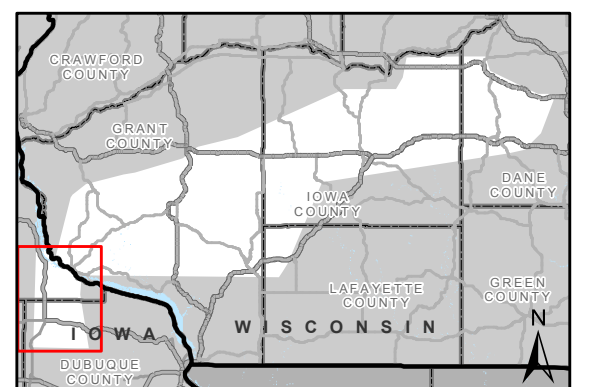
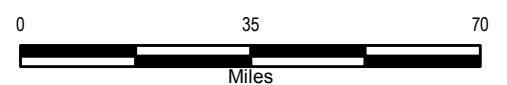
**RURAL UTILITIES SERVICE
SCOPING MEETINGS
OCT. 31 - NOV. 3, 2016**

EXISTING TRANSMISSION LINES	
▲ Substation	161 kV
● 69 kV	345 kV
● 138 kV	345 kV Approved/Under Construction

OTHER	
Interstate, US or State Highway	Railroad
County Highway	Approximate Gas Pipeline
Road	Recreation Trail

Environmentally Sensitive Lands*
* Includes Federal Wildlife Refuges, State Fishery Areas, Managed Forests, Natural Areas, Parks, Waterfowl/Wetland Management Areas, Wildlife Refuges, County Parks, and Municipal Parks.

State Boundary	City / Village
County Boundary	Open Water



Map Area Shown in Red