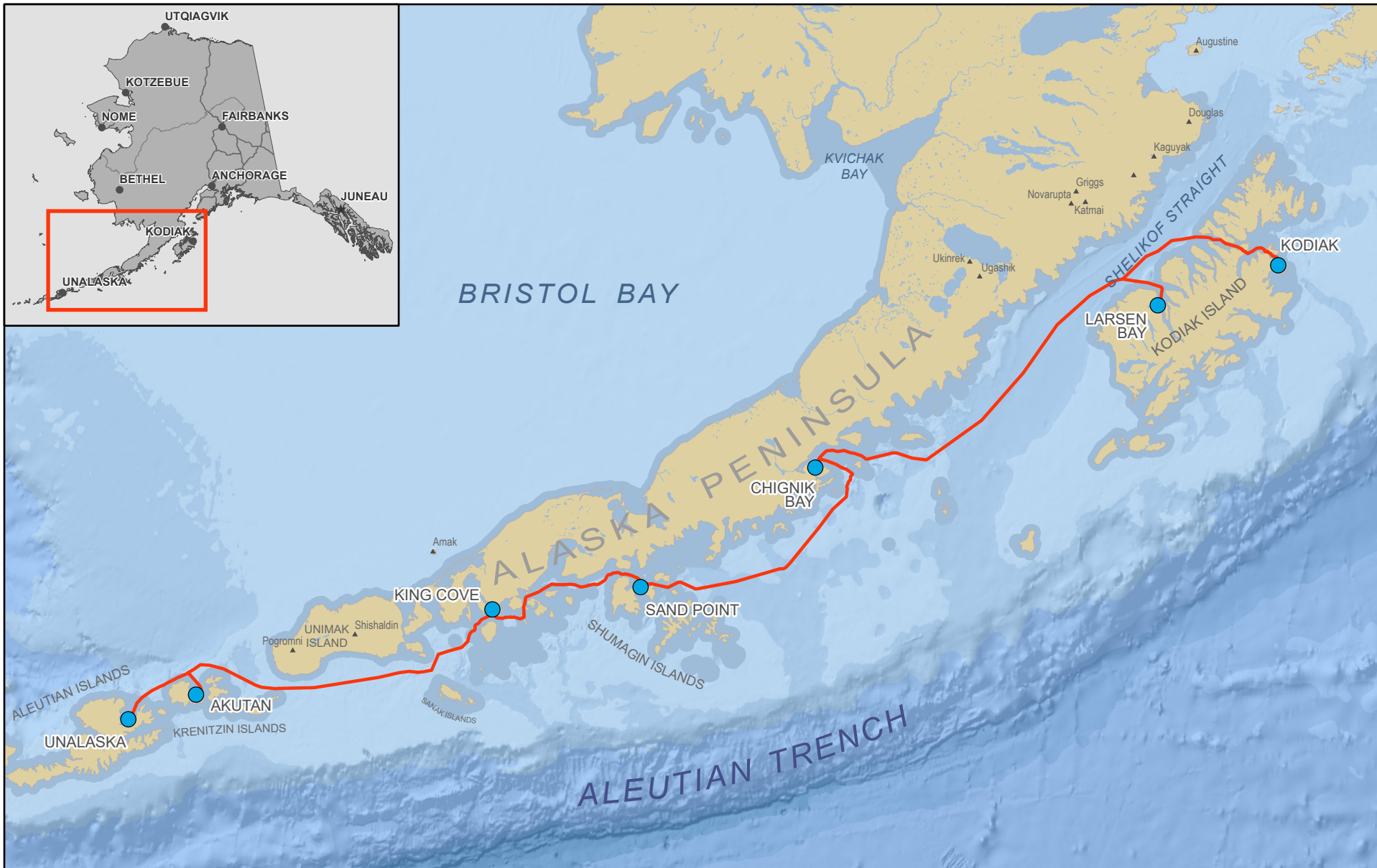

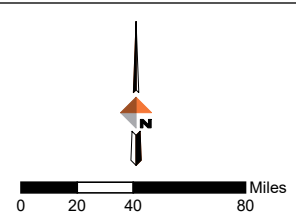


APPENDIX A
FIGURES










- Landfall Location
- Fiber Optic Route




Project Location Vicinity
Figure 1
AU Aleutian
Date: 4/21/2021



 Existing GCI Facility	 Fiber Trenching to End User
 Beach Manhole	 Terrestrial Fiber Optic Cable
	 Marine Fiber Optic Cable



Unicom Fiber Optic Landfall Route
Figure 2.1: Larsen Bay
AU Aleutian
Date: 5/3/2021











<ul style="list-style-type: none"> Proposed GCI Facility Beach Manhole 	<ul style="list-style-type: none"> Fiber Trenching to End User Terrestrial Fiber Optic Cable Marine Fiber Optic Cable 			<p>Unicom Fiber Optic Landfall Route</p> <p>Figure 2.2: Chignik Bay</p> <p>AU Aleutian</p> <p>Date: 5/3/2021</p>
--	--	--	--	---

K:\33\62827-01\60GIS\AU Aleutians.aprx Map Name: Unicom Landfall
 Imagery Credit: Maxar









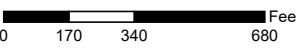
<ul style="list-style-type: none"> ■ Existing GCI Facility ▲ Beach Manhole 	<ul style="list-style-type: none"> — Fiber Trenching to End User — Terrestrial Fiber Optic Cable — Marine Fiber Optic Cable 			<p style="text-align: center;">Unicom Fiber Optic Landfall Route</p> <p style="text-align: center;">Figure 2.3: Sand Point</p> <p style="text-align: center;">AU Aleutian</p> <p style="text-align: center;">Date: 5/3/2021</p>
---	--	--	--	--




 Existing GCI Facility	 Fiber Trenching to End User	 		Unicom Fiber Optic Landfall Route
 Beach Manhole	 Terrestrial Fiber Optic Cable			Figure 2.4: King Cove
 Marine Fiber Optic Cable	AU Aleutian			
Date: 5/3/2021				



	Existing GCI Facility		Fiber Trenching to End User
	Beach Manhole		Terrestrial Fiber Optic Cable
			Marine Fiber Optic Cable












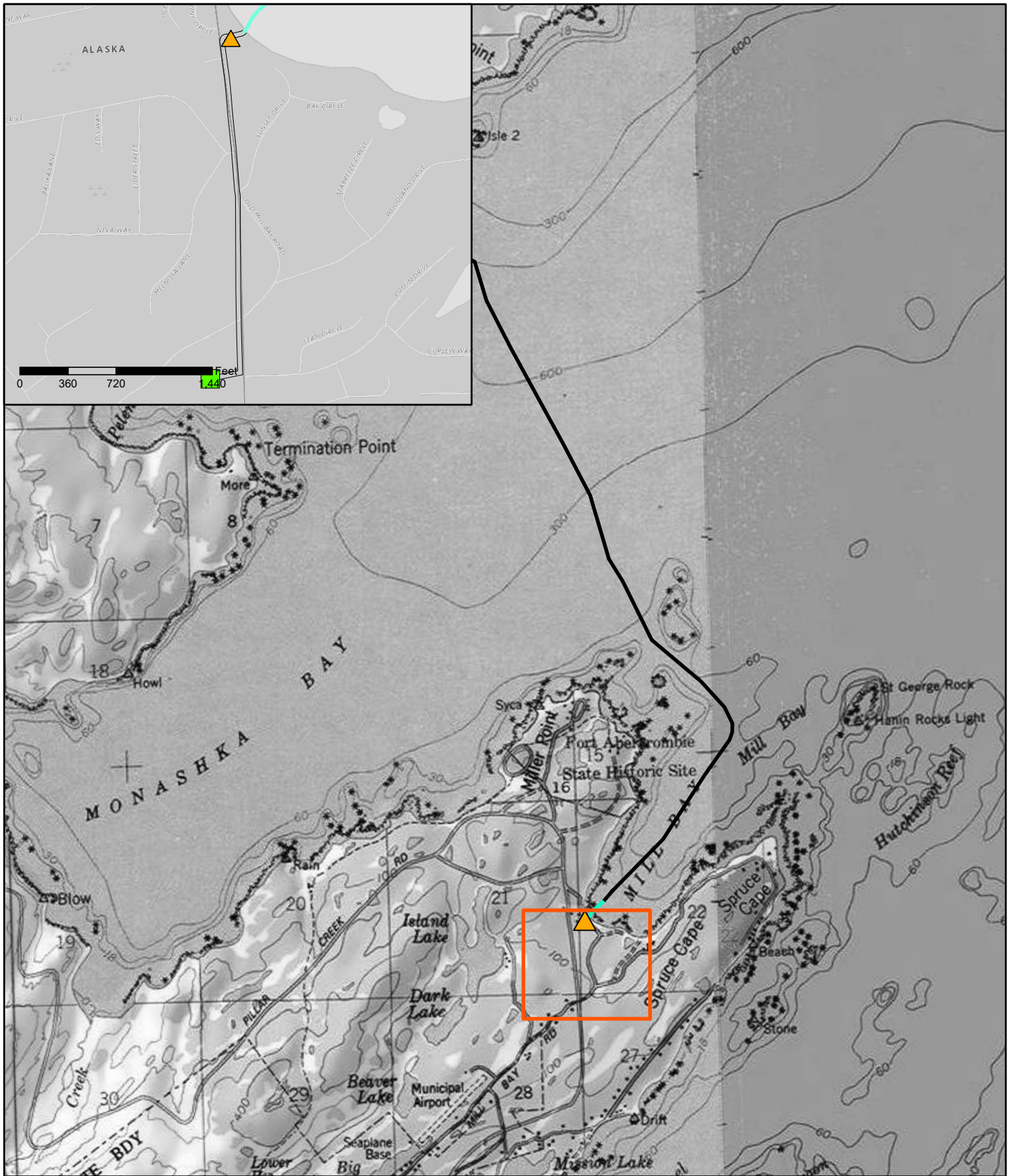







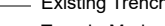
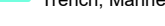

Unicom Fiber Optic Landfall Route
Figure 2.5: Akutan
AU Aleutian
Date: 5/3/2021

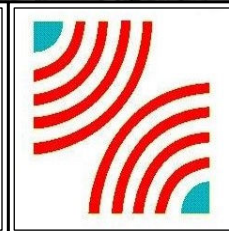
K:\33\62827-01\60GIS\AU Aleutians.aprx Map Name: Unicom Landfall
 Imagery Credit: Maxar



 Existing GCI Facility  Beach Manhole	 Fiber Trenching to End User  Terrestrial Fiber Optic Cable  Marine Fiber Optic Cable	 		<p>Unicom Fiber Optic Landfall Route</p> <p>Figure 2.6: Unalaska</p> <p>AU Aleutian</p> <p>Date: 5/3/2021</p>
--	--	--	---	--

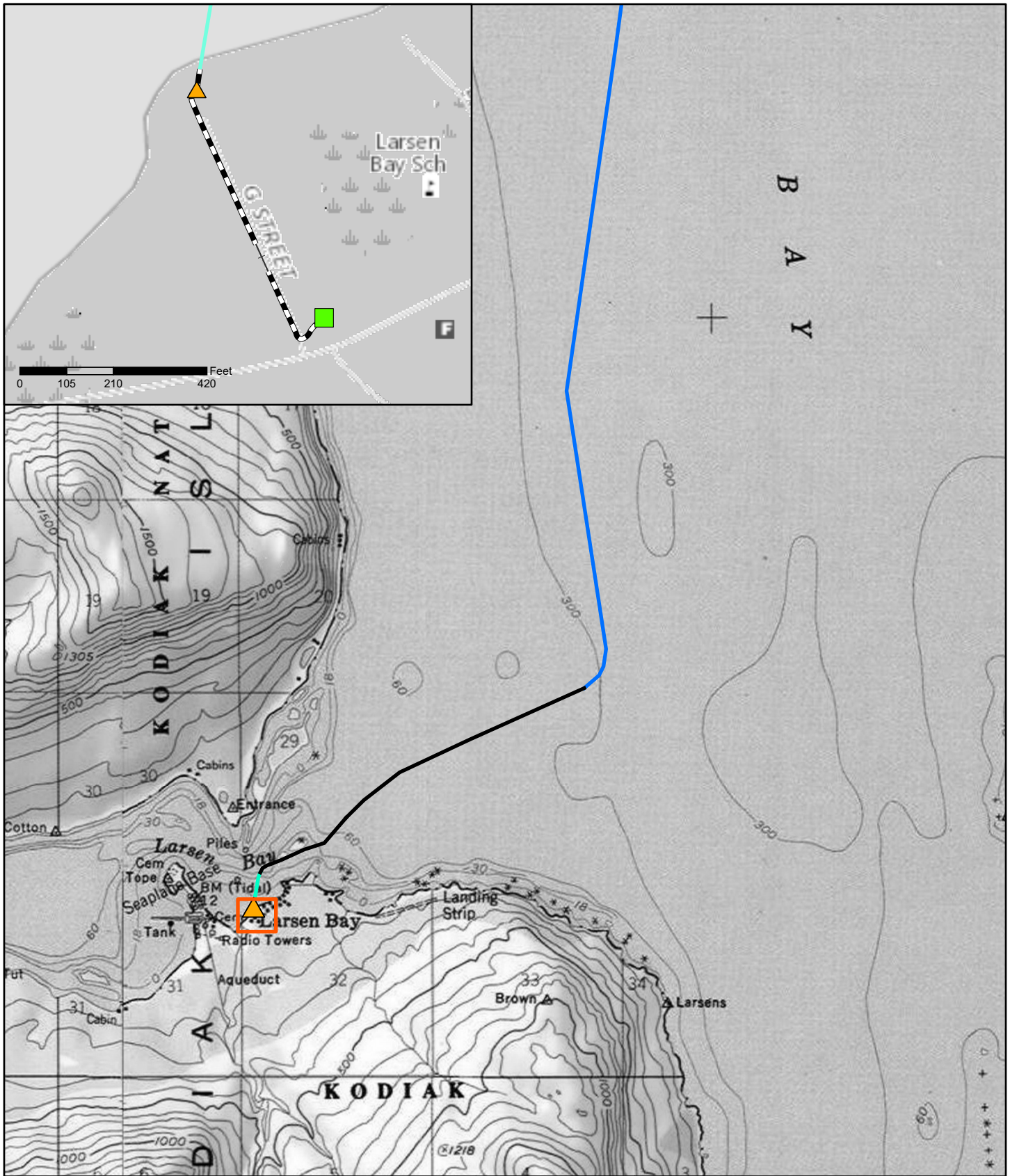


	Existing Facility	Marine Fiber Optic Method	
	Beach Manhole		Lay
Terrestrial Fiber Optic Method			Trench
	Existing Trench		
	Trench, Marine		
			



Fiber Optic Cable Route
Figure 3.1: Kodiak
AU Aleutian
Date: 4/21/2021

K:\133\62827-01\60GIS\AU Aleutians.aprx Map Name: Marine Approach
 Basemap Credits: Copyright © 2013 National Geographic Society, iCubed, USGS The National Map, National Boundaries Dataset, 3DEP Elevation Program, Geographic Names Information System, National Hydrography Dataset, National Land Cover Database, National Structures Dataset, and National Transportation Dataset, USGS Global Ecosystems, U.S. Census Bureau, TIGER/Line data, USFS Road Data, Natural Earth Data, U.S. Department of State Humanitarian Information Unit and NOAA National Centers for Environmental Information, U.S. Coastal Relief Model. Data refreshed May, 2020.



Fiber Optic Cable Route

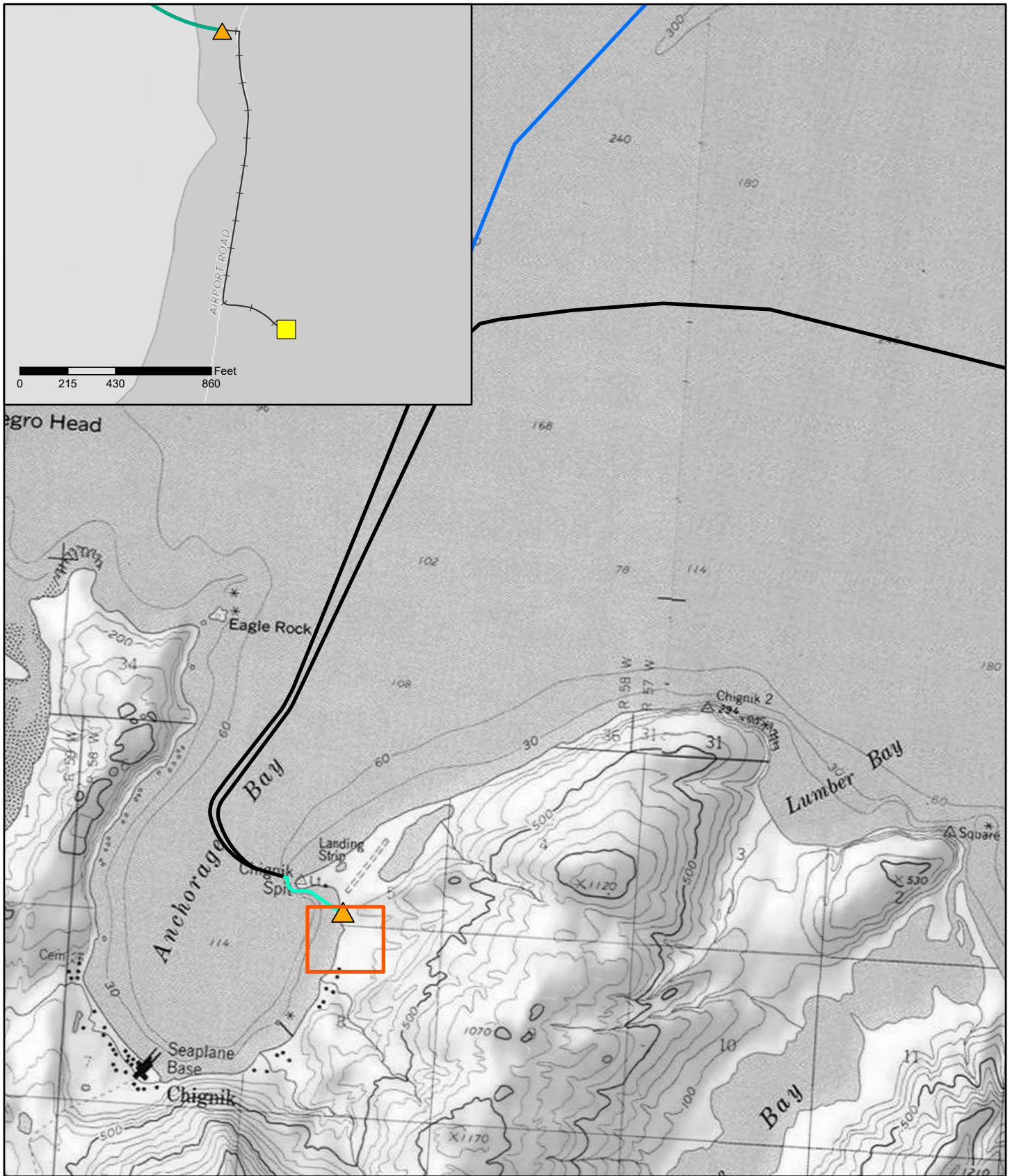
Figure 3.2: Larsen Bay

AU Aleutian

Date: 4/21/2021

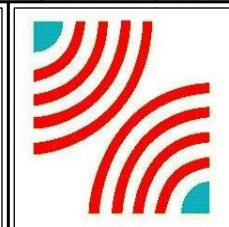
<ul style="list-style-type: none"> ■ Existing Facility ▲ Beach Manhole Terrestrial Fiber Optic Method — Trenching Upland - - - Trenching Wetland — Trench, Marine 	<p>Marine Fiber Optic Method</p> <ul style="list-style-type: none"> — Lay — Plow — Trench 	

K:\33\62827-01\60GIS\AU Aleutians.aprx Map Name: Marine Approach
 Basemap Credits: Copyright © 2013 National Geographic Society, iCubed, USGS The National Map, National Boundaries Dataset, 3DEP Elevation Program, Geographic Names Information System, National Hydrography Dataset, National Land Cover Database, National Structures Dataset, and National Transportation Dataset; USGS Global Ecosystems, U.S. Census Bureau, TIGER/Line files, USFS Forest Data, Natural Earth Data, U.S. Department of State Humanitarian Information Unit, and NOAA National Centers for Environmental Information, U.S. Coastal Relief Model. Data refreshed May, 2020.




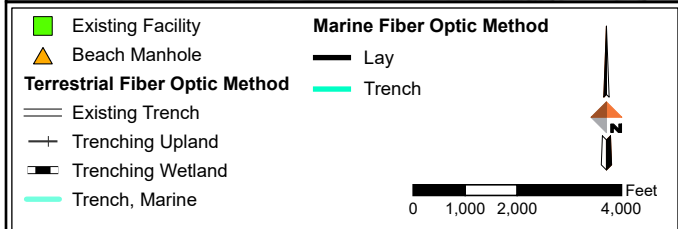
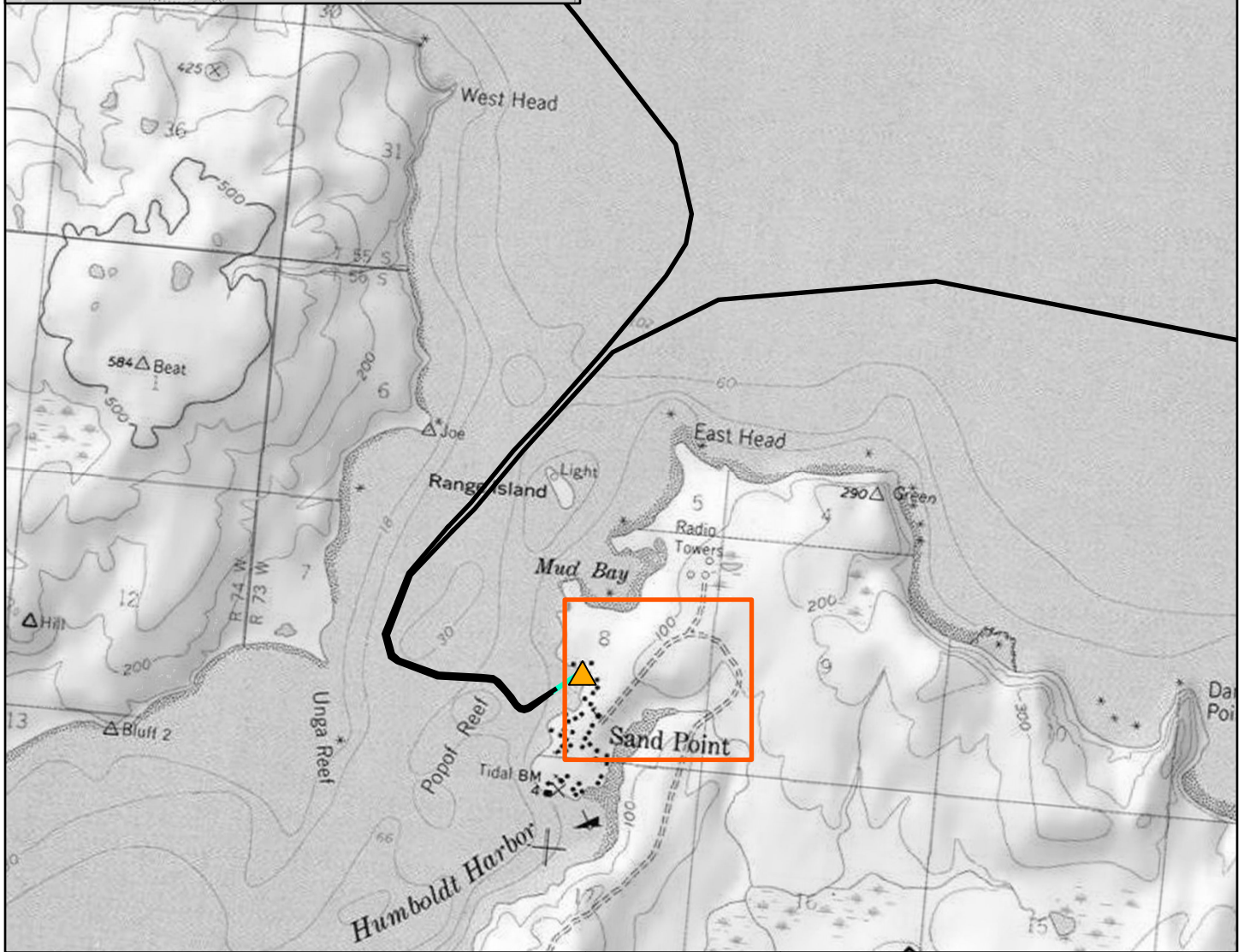
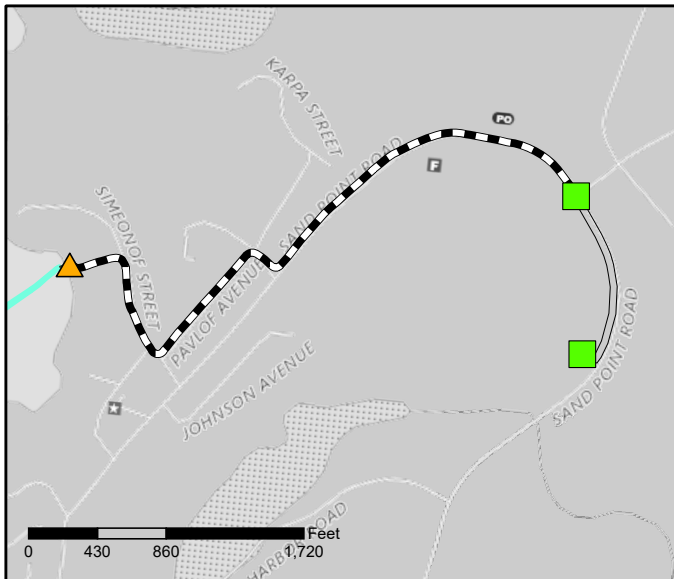
	Proposed Facility	Marine Fiber Optic Method
	Beach Manhole	Lay
Terrestrial Fiber Optic Method		Plow
	Trenching Upland	Trench
	Trench, Intertidal	

0 1,000 2,000 4,000 Feet



Fiber Optic Cable Route
Figure 3.3: Chignik Bay
AU Aleutian
Date: 4/21/2021

K:\33\62827-01\60GIS\AU Aleutians.aprx Map Name: Marine Approach
 Basemap Credits: Copyright © 2013 National Geographic Society, iCubed, USGS The National Map, National Boundaries Dataset, 3DEP Elevation Program, Geographic Names Information System, National Hydrography Dataset, National Land Cover Database, National Structures Dataset, and National Transportation Dataset; USGS Global Ecosystems, U.S. Census Bureau, TIGER/Line files, USFS, Road Data, Natural Earth Data, U.S. Department of State Humanitarian Information Unit, and NOAA National Centers for Environmental Information, U.S. Coastal Relief Model. Data refreshed May, 2020.



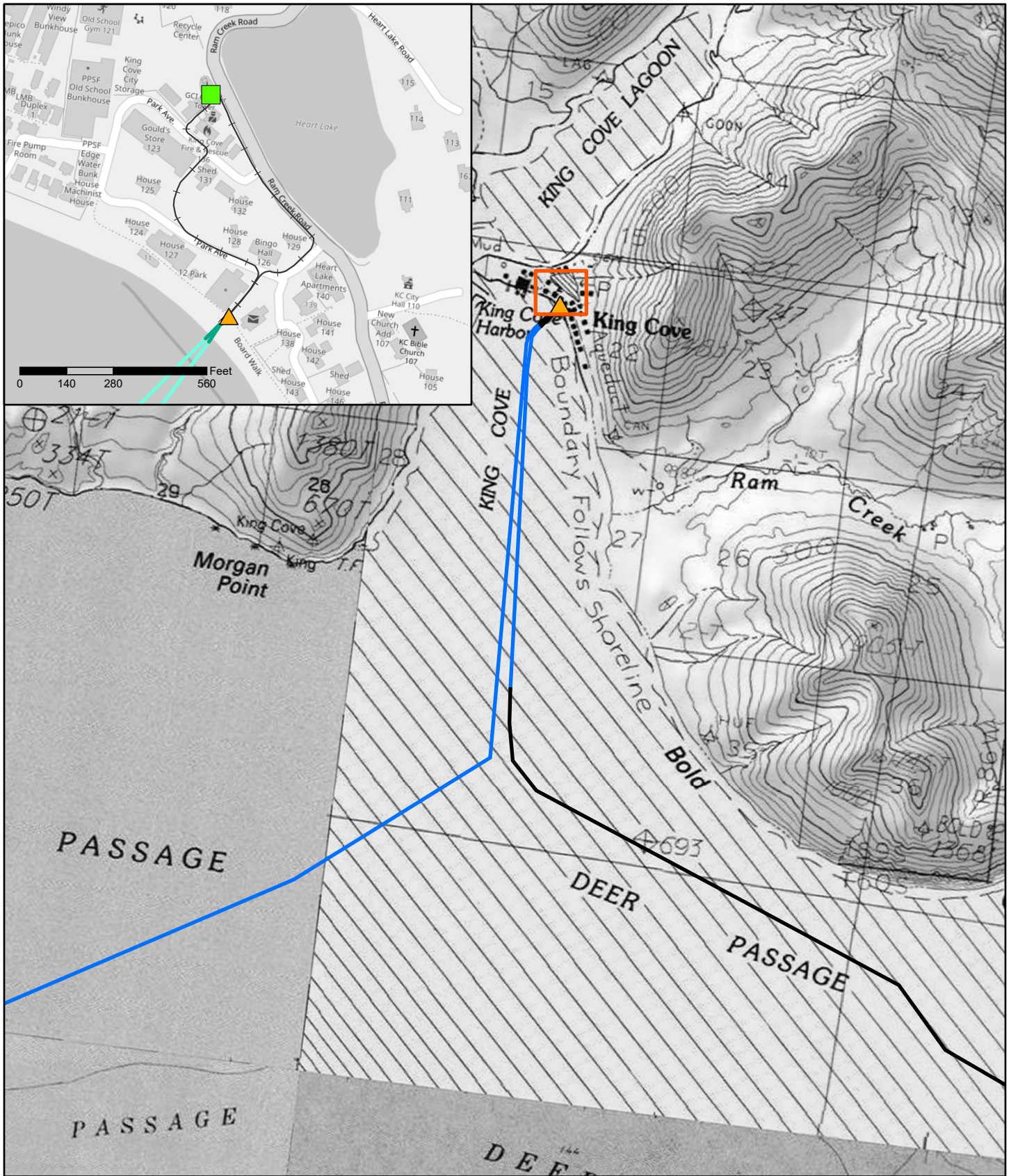
Fiber Optic Cable Route

Figure 3.4: Sand Point

AU Aleutian

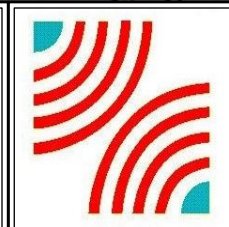
Date: 4/21/2021

K:\133\62827-01\60GIS\AU Aleutians.aprx Map Name: Marine Approach
 Basemap Credits: Copyright © 2013 National Geographic Society, iCubed, USGS The National Map, National Boundaries Dataset, 3DEP Elevation Program, Geographic Names Information System, National Hydrography Dataset, National Land Cover Database, National Structures Dataset, and National Transportation Dataset, USGS Global Ecosystems, U.S. Census Bureau, TIGER/Line data, USFS Road Data, Natural Earth Data, U.S. Department of State Humanitarian Information Unit and NOAA National Centers for Environmental Information, U.S. Coastal Relief Model. Data refreshed May, 2020.

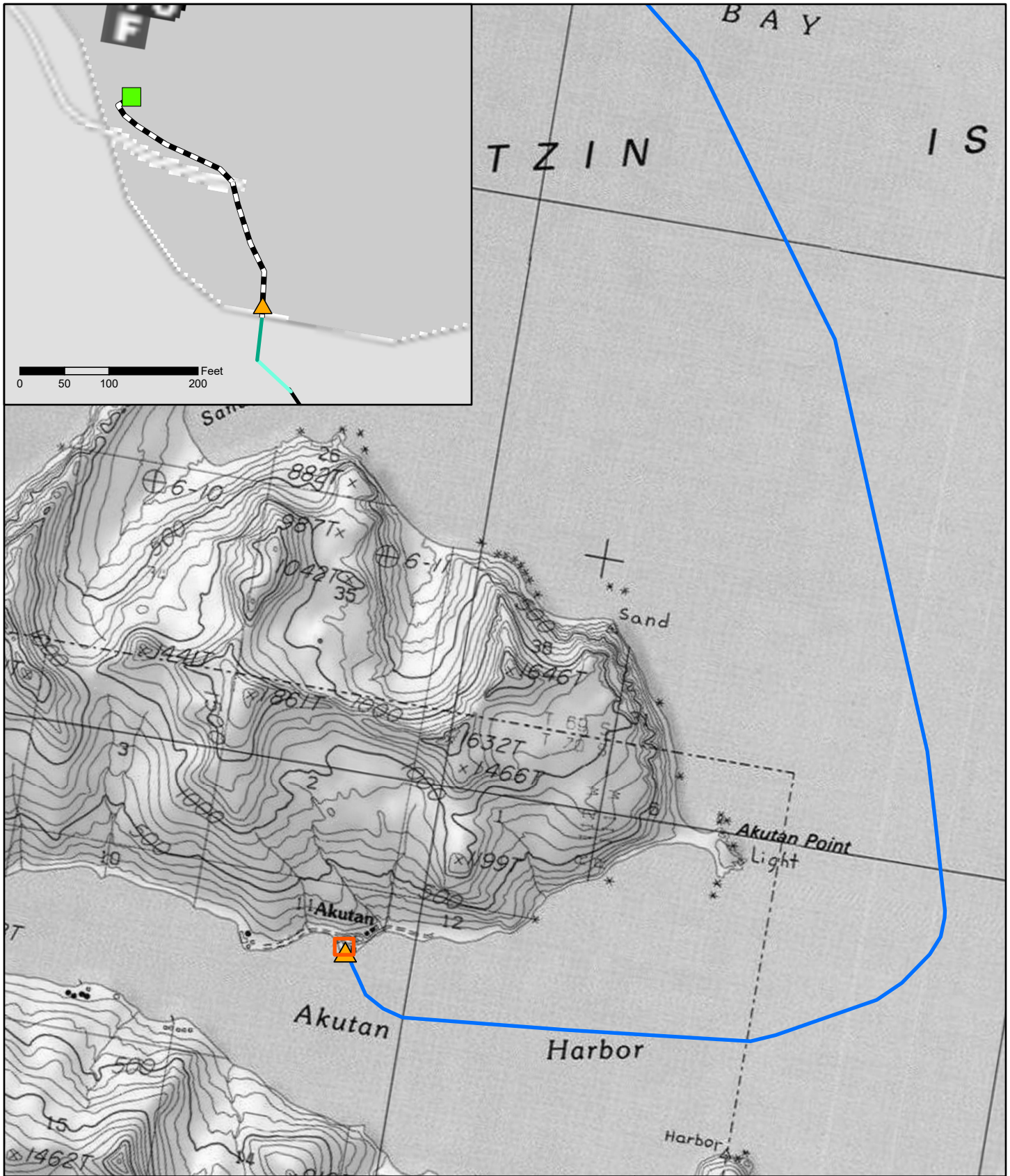













	Existing Facility		Marine Fiber Optic Method
	Beach Manhole		Lay
Terrestrial Fiber Optic Method			Plow
	Trenching Upland		Trench
	Trenching Wetland		
	Trench, Intertidal		
	Trench, Marine		

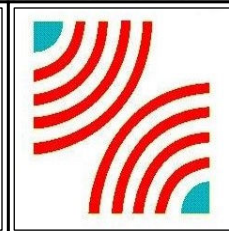
0 1,000 2,000 4,000 Feet



Fiber Optic Cable Route
Figure 3.5: King Cove
AU Aleutian
Date: 4/29/2021

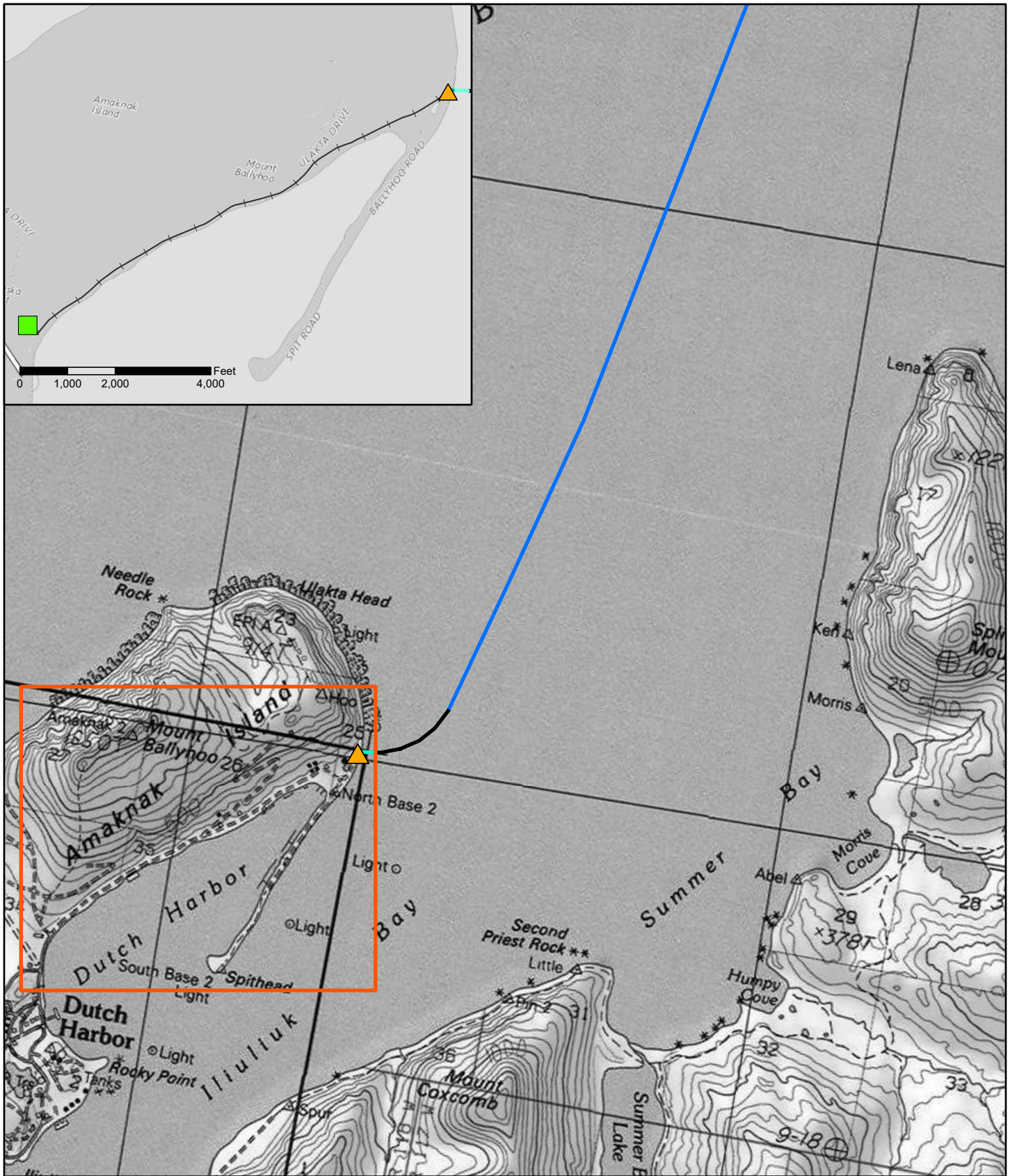


	Existing Facility	Marine Fiber Optic Method	
	Beach Manhole		
Terrestrial Fiber Optic Method			Lay
	Trenching Wetland		Plow
	Lay, Marine		Trench
	Trench, Intertidal		
	Trench, Marine		



Fiber Optic Cable Route
Figure 3.6: Akutan
AU Aleutian
Date: 4/21/2021

K:\33\62827-01\60GIS\AU Aleutians.aprx Map Name: Marine Approach
 Basemap Credits: Copyright © 2013 National Geographic Society, iCubent, USGS The National Map, National Boundaries Dataset, 3DEP Elevation Program, Geographic Names Information System, National Hydrography Dataset, National Land Cover Database, National Structures Dataset, and National Transportation Dataset; USGS Global Ecosystems, U.S. Census Bureau, TIGER/Line files, USFS Point Data, Natural Earth Data, U.S. Department of State Humanitarian Information Unit, and NOAA National Centers for Environmental Information, U.S. Coastal Relief Model. Data refreshed May, 2020.



	Existing Facility		Marine Fiber Optic Method
	Beach Manhole		Lay
Terrestrial Fiber Optic Method			Plow
	Trenching Upland		Trench
	Lay, Marine		
	Trench, Intertidal		
	Trench, Marine		

Fiber Optic Cable Route
Figure 3.7: Unalaska
AU Aleutian
Date: 4/21/2021

K:\133\62827-01\60GIS\AU Aleutians.aprx Map Name: Marine Approach
 Basemap Credits: Copyright © 2013 National Geographic Society, iCubent, USGS The National Map, National Boundaries Dataset, 3DEP Elevation Program, Geographic Names Information System, National Hydrography Dataset, National Land Cover Database, National Structures Dataset, and National Transportation Dataset, USGS Global Ecosystems, U.S. Census Bureau, TIGER/Line data, USFS Road Data, Natural Earth Data, U.S. Department of State Humanitarian Information Unit and NOAA National Centers for Environmental Information, U.S. Coastal Relief Model. Data refreshed May, 2020.